APPENDIX "B"

MAPS

1. Lower Main Open Ditch Reclassification Zones
2. Upper Main Open Ditch Reclassification Zones
3. Lateral 30 Reclassification Zones
4. Outletting Districts Map
5. Overall Map in Envelope

JACOBSON-WESTERGARD
& ASSOCIATES, INC.
Consulting Engineers & Land Surveyors
www.jacobson-westergard.com

KOSSUTH DRAINAGE DISTRICT No. 80
LOWER MAIN OPEN DITCH
RECLASSIFICATION ZONES

E19088

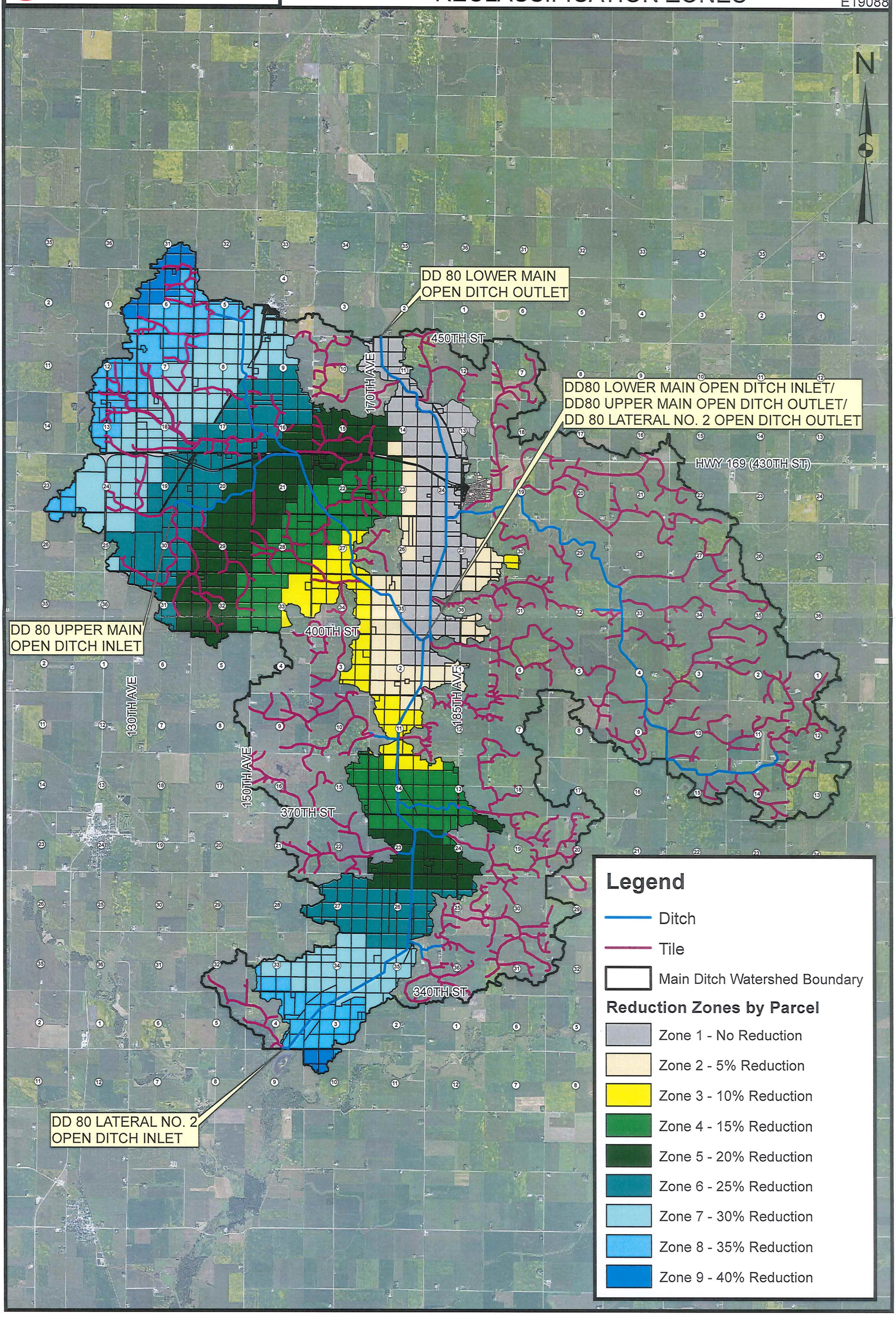

JACOBSON-WESTERGARD
& ASSOCIATES, INC.
Consulting Engineers & Land Surveyors
www.jacobson-westergard.com

KOSSUTH DRAINAGE DISTRICT No. 80
UPPER MAIN OPEN DITCH
RECLASSIFICATION ZONES

E19088

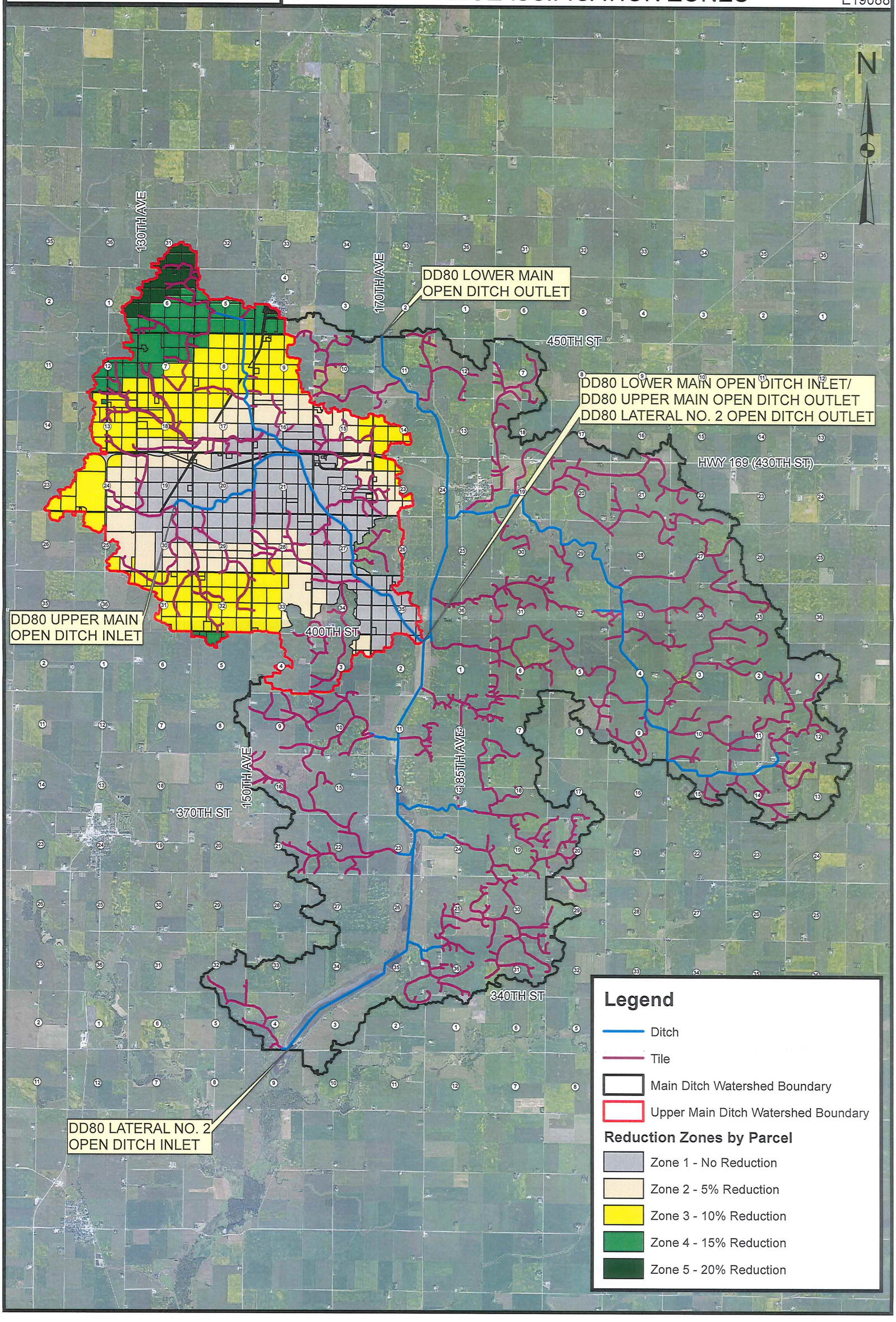

JACOBSON-WESTERGARD
& ASSOCIATES, INC.
Consulting Engineers & Land Surveyors
www.jacobson-westergard.com

KOSSUTH DRAINAGE DISTRICT No. 80
LATERAL 30
RECLASSIFICATION ZONES

E19088

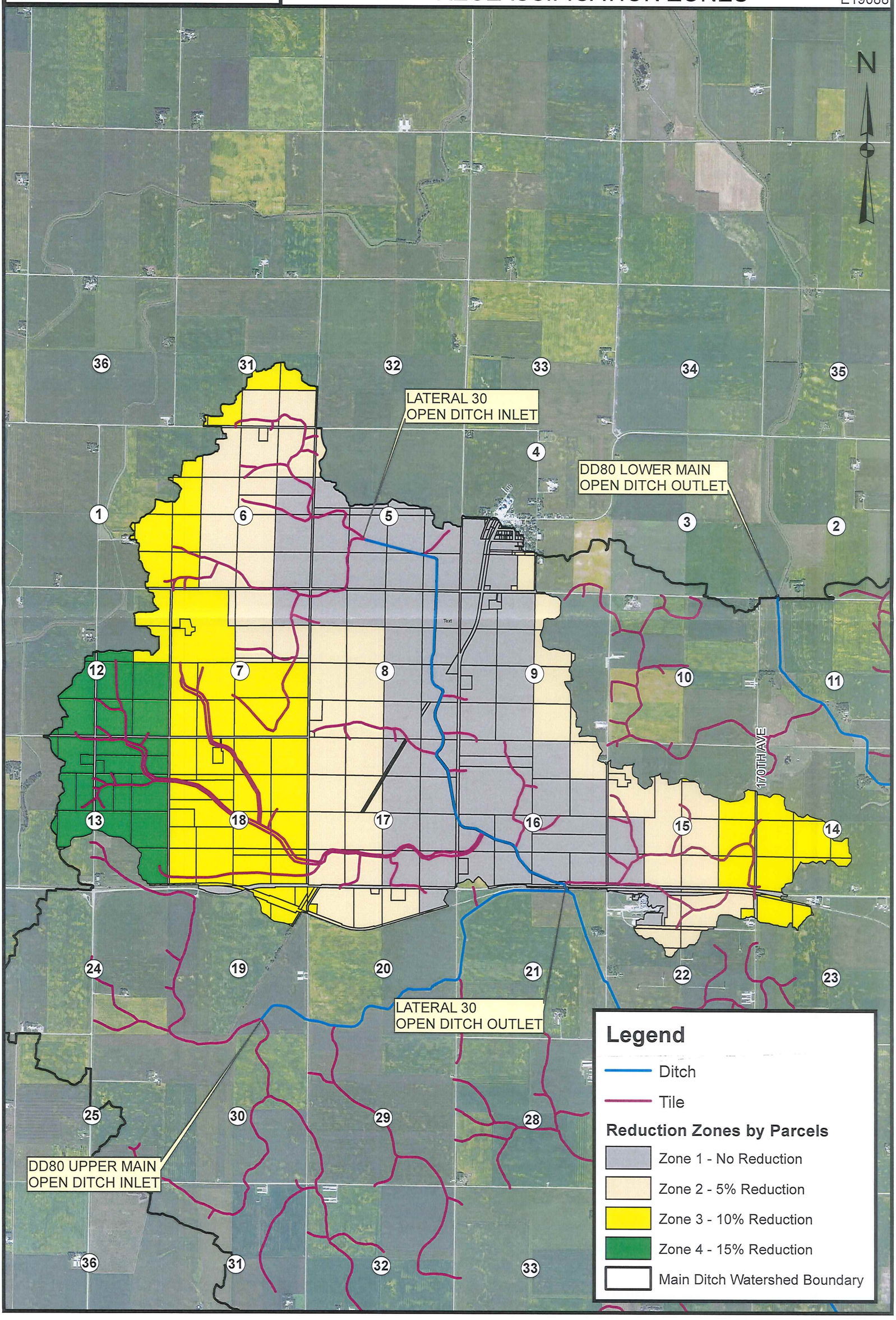

JACOBSON-WESTERGARD
& ASSOCIATES, INC.
Consulting Engineers & Land Surveyors
www.jacobson-westergard.com

KOSSUTH COUNTY DRAINAGE DISTRICT NO. 80 OUTLETTING DISTRICTS MAP
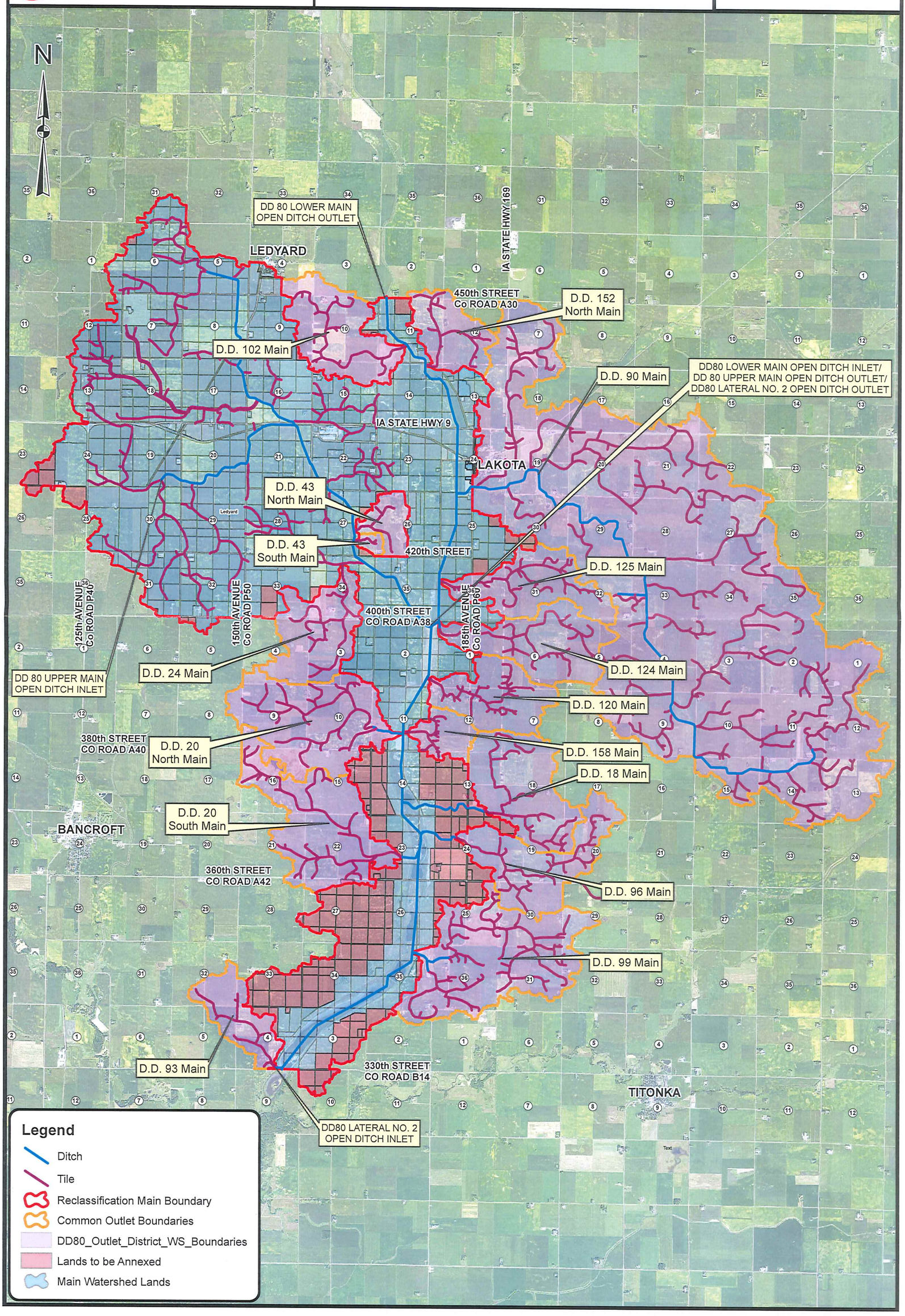
Project No. E19088
Date: 03/04/2021
Draftsman: DDB
Revised: 12/08/21 DLH